

PISTE PISTE D'ACCES A LA STEP

S = 0.00 m

DG 2.50 %

DD -2.50 %

ZTN : 778.27

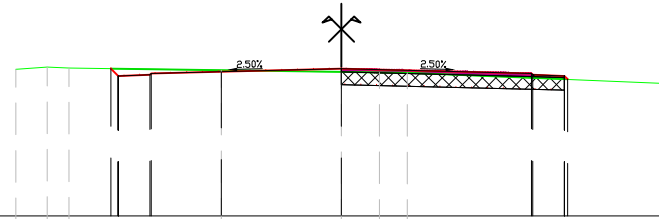
ZPRO : 778.32

ECHS= 1/100

ECHZ= 1/100

PC : 776.00 m

■ B- BITUMINEUX
■ E-BICOUCHE
▤ FONDATION



DISTANCES TN	-5.14	-4.64	-4.30		-1.89	0.00	0.60	1.04		5.07
ALTITUDES TN	778.31	778.35	778.33		778.30	778.27	778.26	778.26		778.09
DISTANCES PROJET			-3.64		-3.00	-1.89	-0.00		3.00	3.57
ALTITUDES PROJET			778.32		778.25	778.27	778.32		778.25	778.15
ALTITUDES ASSISE			778.32		778.25	778.27	778.32		778.15	

PISTE PISTE D'ACCES A LA STEP

S = 2.75 m

DG 2.50 %

DD -2.50 %

ZTN : 778.17

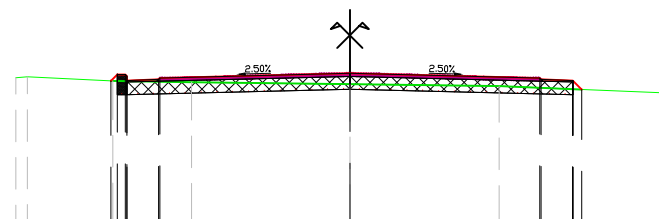
ZPRO : 778.34

ECHS= 1/100

ECHZ= 1/100

PC : 776.00 m

■ B- BITUMINEUX
■ E-BICOUCHE
▤ FONDATION



DISTANCES TN	-5.09	-3.74		-2.50	0.00		2.36		5.16
ALTITUDES TN	778.27	778.22		778.20	778.17		778.14		778.02
DISTANCES PROJET		-3.77	-3.52	-3.00	-0.00		3.00	3.66	
ALTITUDES PROJET		778.22	778.22	778.26	778.34		778.26	778.08	
ALTITUDES ASSISE		778.22	778.00		778.09			778.08	

PISTE PISTE D'ACCES A LA STEP

S = 10.80 m

DG 2.50 %

DD -2.50 %

ZTN : 778.17

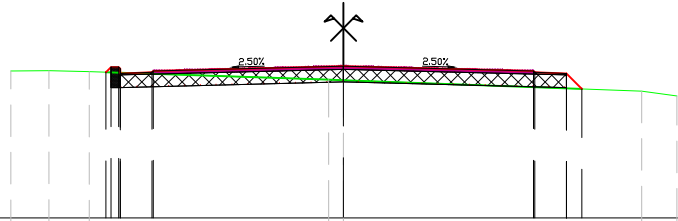
ZPRO : 778.39

ECHS= 1/100

ECHZ= 1/100

PC : 776.00 m

B- BITUMINEUX
E-BICOUCHE
FONDATION



DISTANCES TN	-5.25	-4.65	-4.01		-0.23	0.00			4.71	5.26
ALTITUDES TN	778.32	778.32	778.30		778.18	778.17			778.00	777.92
DISTANCES PROJET			-3.75	-3.52	-3.00	-0.00		3.00	3.52	3.76
ALTITUDES PROJET			778.30	778.28	778.32	778.39		778.32	778.28	778.04
ALTITUDES ASSISE			778.30	778.06		778.14			778.06	778.04

PISTE PISTE D'ACCES A LA STEP

S = 20.00 m

DG 2.50 %

DD -2.50 %

ZTN : 778.42

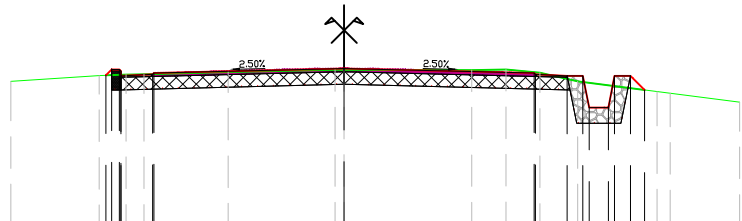
ZPRO : 778.45

ECHS= 1/100

ECHZ= 1/100

PC : 776.00 m

B- BITUMINEUX
E-BICOUCHE
FONDATION
FOSSE



DISTANCES TN	-5.26	-3.86	-3.44	-3.16	-1.83	0.00	2.02	2.56	3.09	3.69	4.94	5.15	6.24
ALTITUDES TN	778.25	778.34	778.35	778.35	778.39	778.42	778.42	778.43	778.38	778.24	778.08	778.06	777.91
DISTANCES PROJET		-3.76	-3.52	-3.00		0.00			3.00	3.52	3.77	4.17	4.74
ALTITUDES PROJET		778.34	778.33	778.37		778.45			778.37	778.33	778.33	777.83	778.33
ALTITUDES ASSISE		778.34	778.11			778.20				778.11	777.58	778.11	

PISTE PISTE D'ACCES A LA STEP

B- BITUMINEUX
 E-BICOUCHE
 FONDATION
 FOSSE

S = 30.00 m

DG 2.50 %

DD -2.50 %

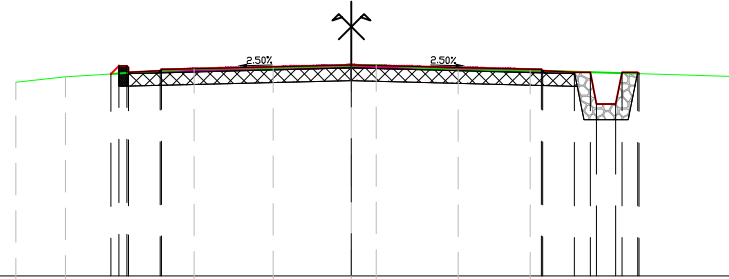
ZTN : 778.32

ZPRO : 778.33

ECHS= 1/100

ECHZ= 1/100

PC : 775.00 m



DISTANCES TN	-5.30	-4.52		-2.48	-1.24	0.00	0.39	1.68	2.82		6.04
ALTITUDES TN	778.05	778.14		778.26	778.28	778.32	778.33	778.24	778.24		778.15
DISTANCES PROJET			-3.80	-3.52	-3.00	0.00			3.00	3.52	3.77
ALTITUDES PROJET			778.19	778.21	778.25	778.33			778.25	778.21	778.21
ALTITUDES ASSISE			777.99			778.08			777.99	777.99	777.99

PISTE PISTE D'ACCES A LA STEP

B- BITUMINEUX
 E-BICOUCHE
 FONDATION
 FOSSE

S = 36.15 m

DG 2.50 %

DD -2.50 %

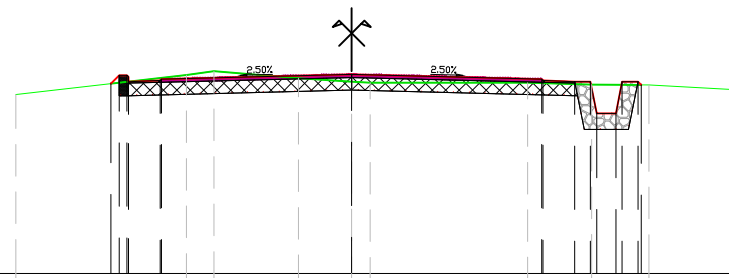
ZTN : 778.03

ZPRO : 778.14

ECHS= 1/100

ECHZ= 1/100

PC : 775.00 m



DISTANCES TN	-5.30		-2.61	-2.17	-0.84	0.00	0.29		2.78	3.79	4.69	6.07
ALTITUDES TN	777.83		778.13	778.19	778.08	778.03	778.01		778.01	777.98	777.98	777.90
DISTANCES PROJET			-3.80	-3.52	-3.00	0.00			3.00	3.52	3.77	
ALTITUDES PROJET			778.00	778.03	778.07	778.14			778.07	778.03	778.03	777.53
ALTITUDES ASSISE			777.81			777.89			777.81	777.81	777.81	777.38

PISTE PISTE D'ACCES A LA STEP

S = 40.00 m

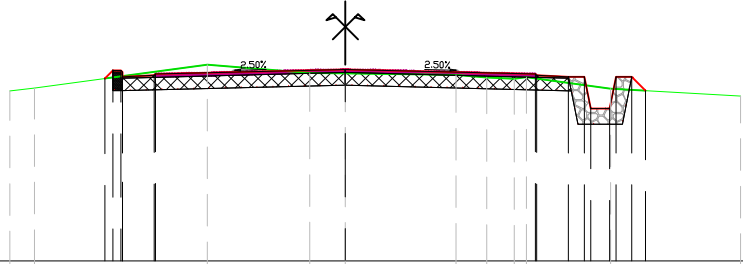
DG 2.50 %
DD -2.50 %

ZTN : 777.96
ZPRO : 778.02

ECHS= 1/100
ECHZ= 1/100

PC : 775.00 m

B- BITUMINEUX
E-BICOUCHE
FONDATION
FOSSE



DISTANCES TN	-5.30	-4.91		-2.18	-0.56	0.00	1.75	2.23	2.88		4.18	6.24
ALTITUDES TN	777.68	777.73		778.10	777.97	777.96	777.93	777.89	777.87		777.72	777.60
DISTANCES PROJET			-3.80	-3.52	-3.00	0.00			3.00	3.52	4.17	4.52
ALTITUDES PROJET			777.88	777.90	777.95	778.02			777.95	777.90	777.90	777.89
ALTITUDES ASSISE			777.88	777.68		777.77				777.68	777.15	777.69

PISTE PISTE D'ACCES A LA STEP

S = 47.32 m

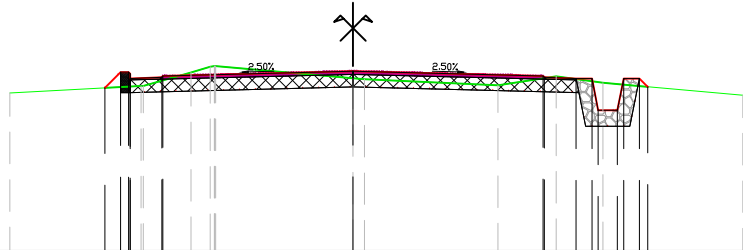
DG 2.50 %
DD -2.50 %

ZTN : 777.72
ZPRO : 777.83

ECHS= 1/100
ECHZ= 1/100

PC : 775.00 m

B- BITUMINEUX
E-BICOUCHE
FONDATION
FOSSE



DISTANCES TN	-5.42		-3.31	-2.56	-2.17	0.00	2.28	3.21	3.95		6.15
ALTITUDES TN	777.49		777.60	777.81	777.91	777.72	777.61	777.75	777.65		777.45
DISTANCES PROJET		-3.92	-3.52	-3.00		0.00		3.00	3.52	4.17	4.65
ALTITUDES PROJET		777.57	777.71	777.76		777.83		777.76	777.71	777.21	777.58
ALTITUDES ASSISE		777.57	777.49			777.58			777.49	776.96	777.58

PISTE PISTE D'ACCES A LA STEP

- B- BITUMINEUX
- E-BICOUCHE
- FONDATION
- FOSSE

S = 50.00 m

DG 2.50 %
DD -2.50 %

ZTN : 777.72
ZPRO : 777.79

ECHS= 1/100
ECHZ= 1/100

PC : 775.00 m

DISTANCES TN	-5.48	-4.34	-3.89	-3.07	-2.25	-2.00	-0.28	0.00	1.76	2.17	2.70	3.51	4.08	5.42	6.07
ALTITUDES TN	777.38	777.45	777.47	777.51	777.75	777.85	777.69	777.72	777.63	777.60	777.60	777.72	777.66	777.56	777.50
DISTANCES PROJET			-3.98	-3.52	-3.00		-0.00				3.00	3.52	3.77		
ALTITUDES PROJET			777.46	777.68	777.72		777.79				777.72	777.68	777.68	777.18	777.62
ALTITUDES ASSISE			777.46	777.46			777.54					777.45	776.93	776.82	

PISTE PISTE D'ACCES A LA STEP

- B- BITUMINEUX
- E-BICOUCHE
- FONDATION
- FOSSE

S = 60.00 m

DG 2.50 %
DD -2.50 %

ZTN : 777.63
ZPRO : 777.76

ECHS= 1/100
ECHZ= 1/100

PC : 775.00 m

DISTANCES TN	-5.32	-4.87	-4.11	-2.70	-1.94	0.00	2.40	3.33		6.10		
ALTITUDES TN	777.28	777.30	777.58	777.59	777.73	777.63	777.68	777.67		777.40		
DISTANCES PROJET			-3.82	-3.52	-3.00	0.00		3.00	3.52	3.77	4.17	4.60
ALTITUDES PROJET			777.59	777.64	777.68	777.76		777.68	777.64	777.64	777.14	777.56
ALTITUDES ASSISE			777.59	777.42		777.51		777.42	776.89	777.56		

PISTE PISTE D'ACCES A LA STEP

B- BITUMINEUX
 E-BICOUCHE
 FONDATION
 FOSSE

S = 68.65 m

DG 2.50 %

DD -2.50 %

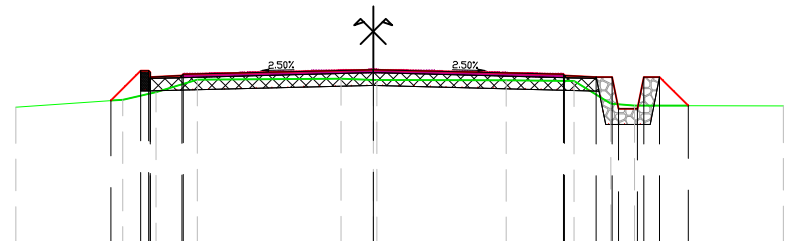
ZTN : 777.57

ZPRO : 777.73

ECHS= 1/100

ECHZ= 1/100

PC : 775.00 m



DISTANCES TN	-5.64	-3.95	-3.43	-2.77	-0.51	0.00	2.10	3.17	3.75	4.12	6.47
ALTITUDES TN	777.14	777.26	777.38	777.57	777.59	777.57	777.56	777.55	777.20	777.17	777.16
DISTANCES PROJET		-4.14	-3.52	-3.00	-0.00			3.00	3.52	3.77	
ALTITUDES PROJET		777.24	777.62	777.66		777.73		777.66	777.62	777.12	
ALTITUDES ASSISE		777.24	777.40			777.48		777.39	776.87	777.16	

PISTE PISTE D'ACCES A LA STEP

B- BITUMINEUX
 E-BICOUCHE
 FONDATION
 FOSSE

S = 70.00 m

DG 2.50 %

DD -2.50 %

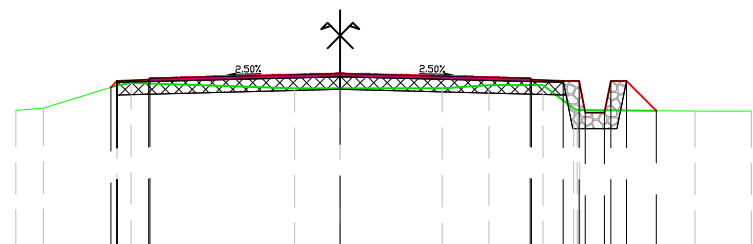
ZTN : 777.50

ZPRO : 777.73

ECHS= 1/100

ECHZ= 1/100

PC : 775.00 m



DISTANCES TN	-5.12	-4.68	-3.52	-3.30	-0.72	0.00	1.61	2.35	3.20	3.69	5.60	6.49
ALTITUDES TN	777.15	777.18	777.54	777.58	777.50	777.50	777.50	777.55	777.55	777.18	777.14	777.14
DISTANCES PROJET			-3.62	-3.00	-0.00				3.00	3.52	3.77	
ALTITUDES PROJET			777.51	777.66		777.73			777.66	777.61	777.11	
ALTITUDES ASSISE			777.51			777.48			777.39	776.86	777.14	

PISTE PISTE D'ACCES A LA STEP

- B- BITUMINEUX
- E-BICOUCHE
- FONDATION
- FOSSE

S = 77.40 m

DG 2.50 %
DD -2.50 %

ZTN : 777.48
ZPRO : 777.71

ECHS= 1/100
ECHZ= 1/100

PC : 775.00 m

DISTANCES TN	-5.75	-5.04	-3.82	-3.36	0.00	1.93	2.57	3.52	4.03	6.44
ALTITUDES TN	776.82	776.87	777.25	777.39	777.48	777.53	777.53	777.22	777.19	777.16
DISTANCES PROJET			-4.25	-3.52	0.00		3.00	3.52	4.17	
ALTITUDES PROJET			777.11	777.59	777.71		777.64	777.59	777.09	
ALTITUDES ASSISE			777.11	777.37	777.46			777.37	776.84	

PISTE PISTE D'ACCES A LA STEP

- B- BITUMINEUX
- E-BICOUCHE
- FONDATION
- FOSSE

S = 80.00 m

DG 2.50 %
DD -2.50 %

ZTN : 777.54
ZPRO : 777.71

ECHS= 1/100
ECHZ= 1/100

PC : 775.00 m

DISTANCES TN	-5.78	-5.04	-4.80	-2.83	0.00	1.20	2.96	3.57	4.18	4.59	6.44
ALTITUDES TN	776.85	776.87	776.91	777.54	777.54	777.54	777.52	777.26	777.21	777.18	777.11
DISTANCES PROJET			-4.28	-3.52	0.00		3.00	3.52	4.17	4.52	
ALTITUDES PROJET			777.08	777.59	777.71		777.63	777.59	777.09	777.59	
ALTITUDES ASSISE			777.08	777.37	777.46			777.37	776.84	777.16	

PISTE PISTE D'ACCES A LA STEP

B- BITUMINEUX
 E-BICOUCHE
 FONDATION
 FOSSE

S = 80.25 m

DG 2.50 %

DD -2.50 %

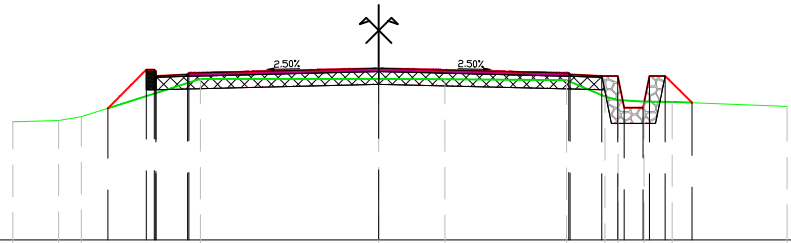
ZTN : 777.54

ZPRO : 777.70

ECHS= 1/100

ECHZ= 1/100

PC : 775.00 m



DISTANCES TN	-5.78	-5.05	-4.70	-2.81	0.00	1.04	2.96	3.57	3.78	4.18	4.63	6.44
ALTITUDES TN	776.86	776.88	776.94	777.54	777.54	777.54	777.52	777.26	777.20	777.18	777.18	777.11
DISTANCES PROJET		-4.28	-3.52	-3.00	0.00		3.00	3.52	3.77	4.17	4.52	4.94
ALTITUDES PROJET		777.08	777.59	777.63	777.70		777.63	777.59	777.59	777.09	777.59	777.16
ALTITUDES ASSISE		777.08	777.37		777.45			777.37		776.84		

PISTE PISTE D'ACCES A LA STEP

B- BITUMINEUX
 E-BICOUCHE
 FONDATION
 FOSSE

S = 90.00 m

DG 2.50 %

DD -2.50 %

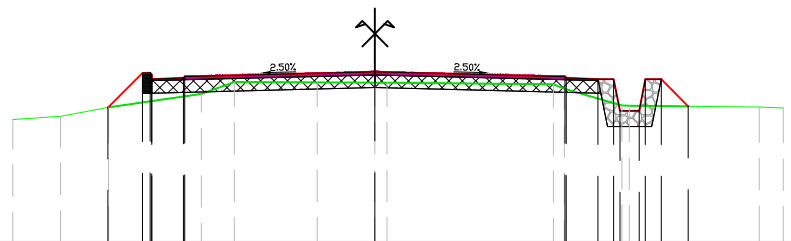
ZTN : 777.51

ZPRO : 777.68

ECHS= 1/100

ECHZ= 1/100

PC : 775.00 m



DISTANCES TN	-5.71	-4.96	-4.21	-2.74	-2.22	-0.91	0.00	2.89	3.90	6.07	6.45
ALTITUDES TN	776.93	776.97	777.12	777.33	777.52	777.51	777.51	777.48	777.15	777.13	777.11
DISTANCES PROJET		-4.21	-3.52	-3.00		0.00		3.00	3.52	4.17	4.52
ALTITUDES PROJET		777.11	777.56	777.61		777.68		777.61	777.56	777.06	777.56
ALTITUDES ASSISE		777.11	777.34			777.43		777.34		776.81	

PISTE PISTE D'ACCES A LA STEP

B- BITUMINEUX
E-BICOUCHE
FONDATION
FOSSE

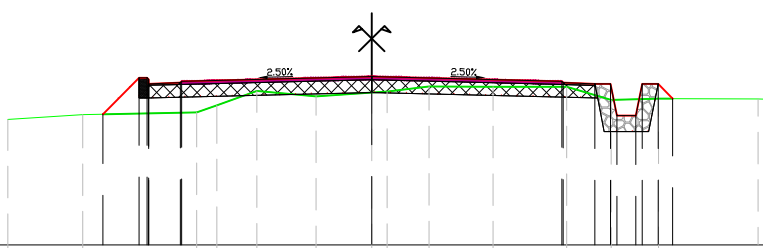
S = 100.00 m

DG 2.50 %
DD -2.50 %

ZTN : 777.40
ZPRO : 777.65

ECHS= 1/100
ECHZ= 1/100

PC : 775.00 m



DISTANCES TN	-5.74	-4.56		-2.76	-2.45	-1.81	-0.88	0.00	0.24	0.91	1.92	3.08	3.78	4.53	6.25
ALTITUDES TN	776.98	777.05		777.09	777.20	777.43	777.34	777.40	777.42	777.50	777.49	777.49	777.29	777.31	777.30
DISTANCES PROJET		-4.24	-3.52	-3.00				-0.00				3.00	3.52	4.17	4.75
ALTITUDES PROJET		777.06	777.54	777.58				777.65				777.58	777.54	777.04	777.31
ALTITUDES ASSISE		777.06	777.32					777.40					777.32	776.79	777.31

PISTE PISTE D'ACCES A LA STEP

B- BITUMINEUX
E-BICOUCHE
FONDATION
FOSSE

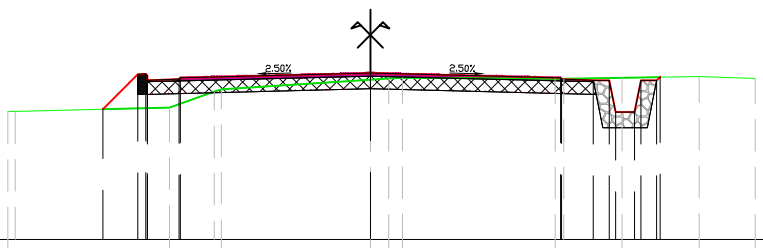
S = 110.00 m

DG 2.50 %
DD -2.50 %

ZTN : 777.52
ZPRO : 777.63

ECHS= 1/100
ECHZ= 1/100

PC : 775.00 m



DISTANCES TN	-5.72		-3.17	-2.35		0.00	0.29	0.51		2.92	3.97		5.19	6.07
ALTITUDES TN	777.02		777.08	777.37		777.52	777.54	777.55		777.54	777.55		777.58	777.54
DISTANCES PROJET		-4.22	-3.52	-3.00		0.00				3.00	3.52	4.17	4.57	
ALTITUDES PROJET		777.06	777.51	777.55		777.63				777.55	777.51	777.01	777.56	
ALTITUDES ASSISE		777.06	777.29			777.38				777.29	777.76	777.56		

PISTE PISTE D'ACCES A LA STEP

S = 120.00 m

DG 2.50 %

DD -2.50 %

ZTN : 777.62

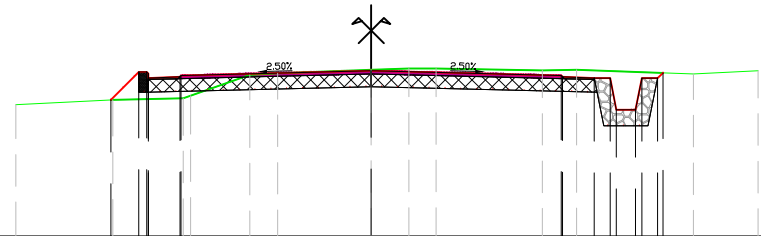
ZPRO : 777.60

ECHS= 1/100

ECHZ= 1/100

PC : 775.00 m

■ B- BITUMINEUX
■ E-BICOUCHE
▨ FONDATION
▨ FOSSE



DISTANCES TN	-5.61	-4.08	-2.85	-1.92	-1.47	0.00	0.59	1.02	2.70	3.24	5.08	6.11
ALTITUDES TN	777.07	777.15	777.21	777.54	777.57	777.62	777.64	777.64	777.61	777.62	777.55	777.61
DISTANCES PROJET		-4.11	-3.52	-3.00		0.00			3.00	3.52	4.17	4.61
ALTITUDES PROJET		777.14	777.49	777.53		777.60			777.53	777.49	776.99	777.57
ALTITUDES ASSISE		777.14	777.27			777.35				777.27	776.74	777.57

PISTE PISTE D'ACCES A LA STEP

S = 130.00 m

DG 2.50 %

DD -2.50 %

ZTN : 777.65

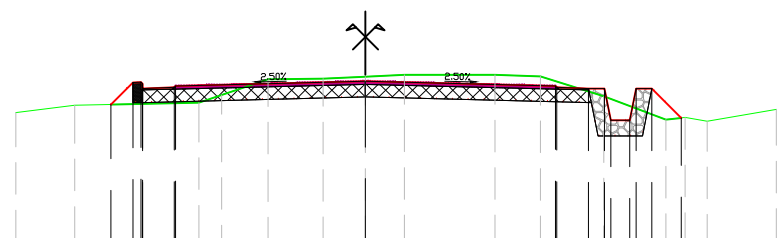
ZPRO : 777.58

ECHS= 1/100

ECHZ= 1/100

PC : 775.00 m

■ B- BITUMINEUX
■ E-BICOUCHE
▨ FONDATION
▨ FOSSE



DISTANCES TN	-5.52	-4.59	-2.63	-2.27	-1.54	-0.67	0.00	0.61	2.04	2.76	3.76	4.74	5.04	5.39	6.48
ALTITUDES TN	777.08	777.20	777.24	777.36	777.61	777.62	777.65	777.68	777.68	777.65	777.34	776.97	777.01	776.95	777.13
DISTANCES PROJET		-4.02	-3.52	-3.00			0.00			3.00	3.52	4.17	4.52	4.98	
ALTITUDES PROJET		777.21	777.46	777.50			777.58			777.50	777.46	776.96	777.46	777.00	
ALTITUDES ASSISE		777.21	777.24				777.33				777.24	776.71		777.00	

PISTE PISTE D'ACCES A LA STEP

B- BITUMINEUX
 E-BICOUCHE
 FONDATION
 FOSSE

S = 141.52 m

DG 2.50 %

DD -2.50 %

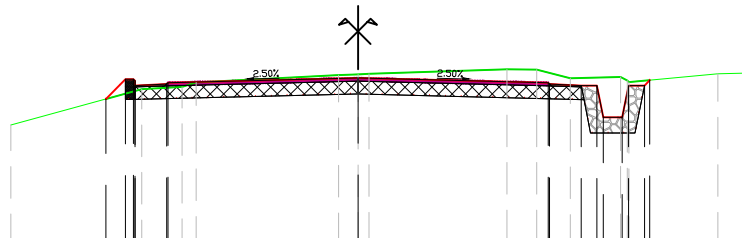
ZTN : 777.61

ZPRO : 777.55

ECHS= 1/100

ECHZ= 1/100

PC : 775.00 m



DISTANCES TN	-5.48		-3.41	-2.78	-2.56		-0.31	0.99		2.35	2.82	3.35	4.14		5.68	6.10
ALTITUDES TN	776.81		777.38	777.41	777.49		777.60	777.61		777.69	777.69	777.55	777.57		777.62	777.63
DISTANCES PROJET		-3.98	-3.52	-3.00		0.00				3.00	3.52	3.77	4.17	4.60		
ALTITUDES PROJET		777.22	777.44	777.48		777.55				777.48	777.44	777.44	776.94	777.52		
ALTITUDES ASSISE		777.22	777.21			777.30				777.21			776.69	777.52		

PISTE PISTE D'ACCES A LA STEP

B- BITUMINEUX
 E-BICOUCHE
 FONDATION
 FOSSE

S = 150.00 m

DG 2.50 %

DD -2.50 %

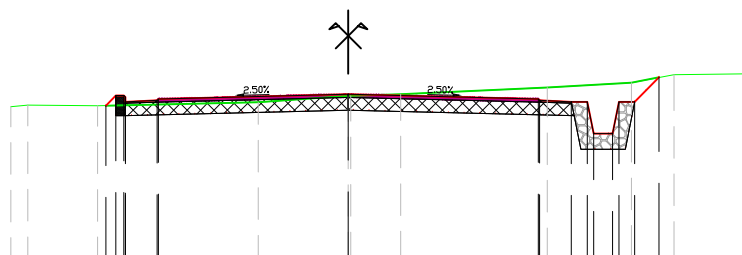
ZTN : 777.55

ZPRO : 777.58

ECHS= 1/100

ECHZ= 1/100

PC : 775.00 m



DISTANCES TN	-5.33	-5.06	-3.96		-1.42	0.00	0.82		3.14		4.47	5.14	6.41
ALTITUDES TN	777.38	777.40	777.40		777.45	777.55	777.58		777.69		777.76	777.89	777.90
DISTANCES PROJET		-3.83	-3.52	-3.00		0.00			3.00	3.52	3.77	4.17	4.91
ALTITUDES PROJET		777.40	777.46	777.50		777.58			777.50	777.46	777.46	776.96	777.84
ALTITUDES ASSISE		777.40	777.24			777.33			777.24		776.71	777.84	

PISTE PISTE D'ACCES A LA STEP

S = 154.60 m

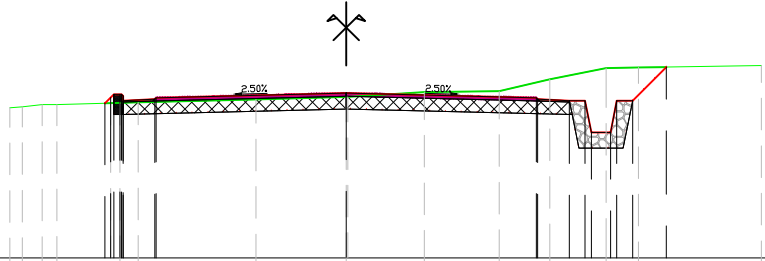
DG 2.50 %
DD -2.50 %

ZTN : 777.54
ZPRO : 777.60

ECHS= 1/100
ECHZ= 1/100

PC : 775.00 m

B- BITUMINEUX
E-BICOUCHE
FONDATION
FOSSE



DISTANCES TN	-5.31 -5.11 -4.57	-3.57 -3.28	-1.43	0.00	1.23	2.41	3.21	4.10	4.61	6.55
ALTITUDES TN	777.37 777.42 777.42	777.44 777.45	777.50	777.54	777.61	777.63	777.82	777.99	778.00	778.03
DISTANCES PROJET		-3.81 -3.52 -3.00		-0.00			3.00 3.52 3.77	4.17 4.52	5.05	
ALTITUDES PROJET		777.44 777.48 777.52		777.60			777.52 777.48 777.48	776.98 777.48	778.01	
ALTITUDES ASSISE		777.44 777.26		777.35			777.26	776.73	778.01	

PISTE PISTE D'ACCES A LA STEP

S = 156.71 m

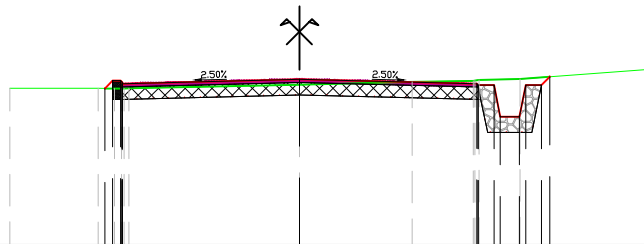
DG 2.50 %
DD -2.50 %

ZTN : 777.52
ZPRO : 777.61

ECHS= 1/100
ECHZ= 1/100

PC : 775.00 m

B- BITUMINEUX
FONDATION
FOSSE



DISTANCES TN	-4.57	-3.18 -2.92 -2.86	0.00	1.78	2.74	3.48	5.45
ALTITUDES TN	777.47	777.46 777.46 777.46	777.52	777.57	777.58	777.61	777.76
DISTANCES PROJET		-3.07 -2.80	-0.00		2.80 3.07	3.47 3.95	
ALTITUDES PROJET		777.46 777.54	777.61		777.54 777.52	777.02 777.65	
ALTITUDES ASSISE		777.46 777.29	777.36		777.29	776.77 777.65	